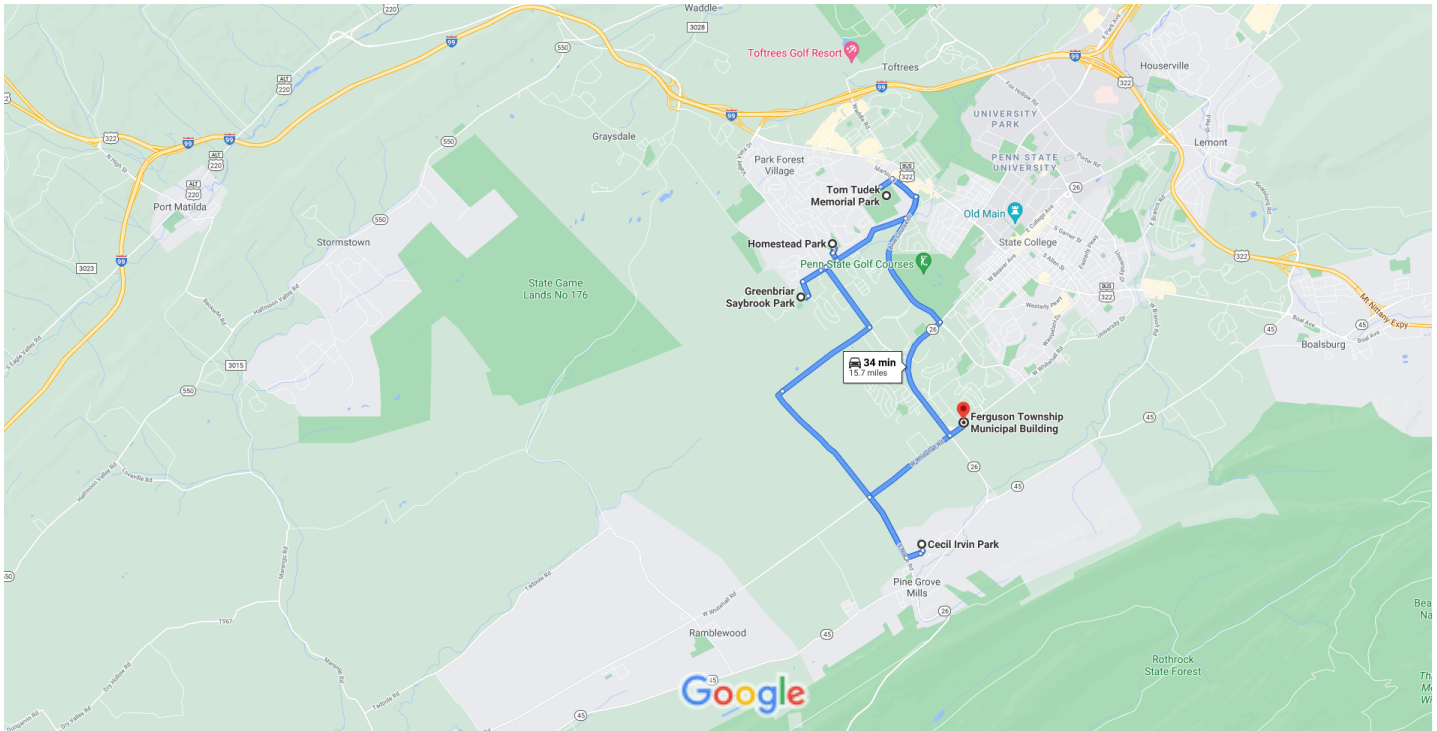




# Ferguson Township Municipal Building to Ferguson Township Municipal Building

Drive 15.7 miles, 34 min



Map data ©2021 Google 1 mi

## Ferguson Township Municipal Building

3147 Research Dr, State College, PA 16801

- 1. Head southwest toward Research Dr  
184 ft
- 2. Turn left onto Research Dr  
223 ft
- 3. Turn right onto W Whitehall Rd  
1.4 mi
- 4. Turn left onto S Nixon Rd  
0.9 mi
- 5. Turn left onto Sunday Dr  
0.2 mi
- 6. Turn left onto Lois Ln  
217 ft


5 min (2.6 mi)

## Cecil Irvin Park


Cameron Ln, State College, PA 16801

## Follow S Nixon Rd and Old Gatesburg Rd to Science Park Rd


7 min (4.1 mi)

-  7. Head southwest on Lois Ln toward Sunday Dr  



---

 217 ft
-  8. Turn right onto Sunday Dr  



---

 0.2 mi
-  9. Turn right onto S Nixon Rd  


---

 2.6 mi
-  10. Continue onto Old Gatesburg Rd  



---

 1.3 mi
-  11. Turn left onto Science Park Rd  



---

 2 min (0.9 mi)


### Continue on Circleville Rd/T335 to your destination in Park Forest Village

- 1 min (0.4 mi)
-  12. Turn right onto Circleville Rd/T335  



---

 0.2 mi
-  13. Turn left onto Farmstead Ln  




---

 0.1 mi
-  14. Turn right onto Harvest Cir  


---

 66 ft
-  15. Slight left  


---

 203 ft
-  16. Turn left  
 Destination will be on the left  



---

 194 ft


10 min (5.3 mi)

### Homestead Park


State College, PA 16803

-  17. Head southeast  



---

 180 ft
-  18. Turn left toward Harvest Cir  




---

 203 ft
-  19. Continue straight onto Harvest Cir  



---

 66 ft
-  20. Turn left onto Farmstead Ln  


---


 0.1 mi
-  21. Turn right onto Circleville Rd/T335  
 Continue to follow Circleville Rd  


---


 0.2 mi
-  22. Continue onto Sleepy Hollow Dr  


---

 0.3 mi

-  23. Turn left onto N Foxpointe Dr  


---

 0.2 mi
-  24. Turn right  


---

 269 ft


3 min (0.9 mi)

### Greenbriar Saybrook Park


1386 N Foxpointe Dr, State College, PA 16803

-  25. Head southeast toward N Foxpointe Dr  


---

 269 ft
-  26. Turn left onto N Foxpointe Dr  


---

 0.2 mi
-  27. Turn right onto Sleepy Hollow Dr  



---

 0.3 mi
-  28. Continue onto Circleville Rd  



---

 1.2 mi
-  29. Turn left onto Blue Course Dr  


---

 0.3 mi
-  30. Turn left onto Martin St  


---

 0.4 mi
-  31. Turn left onto Herman Dr  



---

 0.2 mi


7 min (2.6 mi)

### Tom Tudek Memorial Park


400 Herman Dr, State College, PA 16803

-  32. Head northeast on Herman Dr toward Martin St  



---

 0.2 mi
-  33. Turn right onto Martin St  



---

 0.4 mi
-  34. Turn right onto Blue Course Dr  



---

 1.8 mi
-  35. Turn right onto PA-26 S  


---


 1.7 mi
-  36. Turn left onto W Whitehall Rd  


---

 0.2 mi
-  37. Turn left onto Research Dr  


---

 223 ft

 38. Turn right

 Destination will be on the right

184 ft

9 min (4.3 mi)

## Ferguson Township Municipal Building

3147 Research Dr, State College, PA 16801

These directions are for planning purposes only. You may find that construction projects, traffic, weather, or other events may cause conditions to differ from the map results, and you should plan your route accordingly. You must obey all signs or notices regarding your route.