

---

# TOWNSHIP OF FERGUSON

3147 Research Drive • State College, Pennsylvania 16801  
Telephone: 814-238-4651 • Fax: 814-954-7642  
[www.twp.ferguson.pa.us](http://www.twp.ferguson.pa.us)

---

## FERGUSON TOWNSHIP PARKS AND RECREATION COMMITTEE

### Meeting Agenda

Thursday, March 10, 2022, 4:00 P.M.

Join Zoom Meeting:

<https://us02web.zoom.us/j/84430721446>

Meeting ID: 844 3072 1446

[Zoom Access Instructions](#)

---

#### I. CALL TO ORDER

#### II. CITIZEN'S INPUT

#### III. APPROVAL OF MINUTES

#### IV. UNFINISHED BUSINESS

##### 1. STATUS UPDATE ON THE RECREATION, PARKS, AND OPEN SPACE PLAN

###### Narrative

Tracy Strickland and Nichole Mendinsky with HRG continue to advance the work involved for an update to the Ferguson Township Recreation, Parks, and Open Space Plan. In attendance is Ms. Strickland to provide a status update on the project.

###### STAFF RECOMMENDATION

That the Committee that the Parks and Recreation Committee receive the status update on the RPOS Plan.

#### V. NEW BUSINESS

##### 1. REVIEW FOR COMMENTS ON THE DRAFT OFFICIAL MAP AMENDMENTS

###### Narrative

In October 2017, the Board of Supervisor's adopted the Township's Official Map designated to implement the goals and community vision set forth in the Centre Region Comprehensive Plan. At a Regular Meeting, the Board of Supervisors discussed and agreed to add on the Official Map a connection from Musser Gap trail to Whitehall Road Regional Park, to the Gap and Rothrock Park. This committee is asked to review and comment on the draft 2022 Official Map with a focus on the bicycle and pedestrian connections. Provided with the agenda is a copy of the updated Official Map with the most recent amendments. Jenna Wargo, Director of Planning and Zoning, is in attendance to answer questions and receive comments for consideration.

###### STAFF RECOMMENDATION

That the Committee review and provide comments for consideration on the draft 2022 Official Map.

**VI. REPORTS**

1. Staff Report
2. Centre Region Parks and Recreation Authority Report – Mr. Bill Keough

**VII. OPEN DISCUSSION**

**VIII. ADJOURNMENT**





# OFFICIAL MAP DRAFT

- Landmarks**
- ★ Ferguson Township Municipal Building
  - 🏫 Ferguson Township Elementary School
  - 🏛️ Historic Site (per National Register of Historic Places)

- Proposed Facilities**
- Proposed Roads
  - Proposed Bicycle Facilities\*
  - 🔥 Future Fire Station
  - 🌳 Proposed Parkland
  - 🏡 Proposed Township Land Acquisition

- Existing Municipal Facilities**
- 💧 Wells
  - 🚶 Musser Gap Greenway & Trail
  - 🛣️ Streets
  - 🏠 Township-Owned Property
  - 🌳 Parks

- Boundary Lines & Natural Features**
- 🟡 Regional Growth Boundary
  - 🟠 Municipal Boundaries
  - 🏠 Parcels
  - 🌊 Floodplains

- Parcels Included in PACE Agricultural Easements**  
(Centre County's Purchase of Agricultural Conservation Easement [PACE] Program)
- 🌳 Halfmoon OSPP
  - 🌳 Pending Purchase
  - 💧 ClearWater
  - 🌳 Purchased

\* Per the Centre Regional Planning Agency (CRPA) Regional Bike Plan, as amended May 23, 2016. Proposed Bicycle Facilities are shown as amended by Ferguson Township on 7/25/2017, and updated 2/11/2022

THIS IS TO CERTIFY THAT THIS IS THE OFFICIAL MAP OF THE TOWNSHIP OF FERGUSON REFERRED TO IN SECTION \_\_\_ OF ORDINANCE \_\_\_ OF THE TOWNSHIP OF FERGUSON, CENTRE

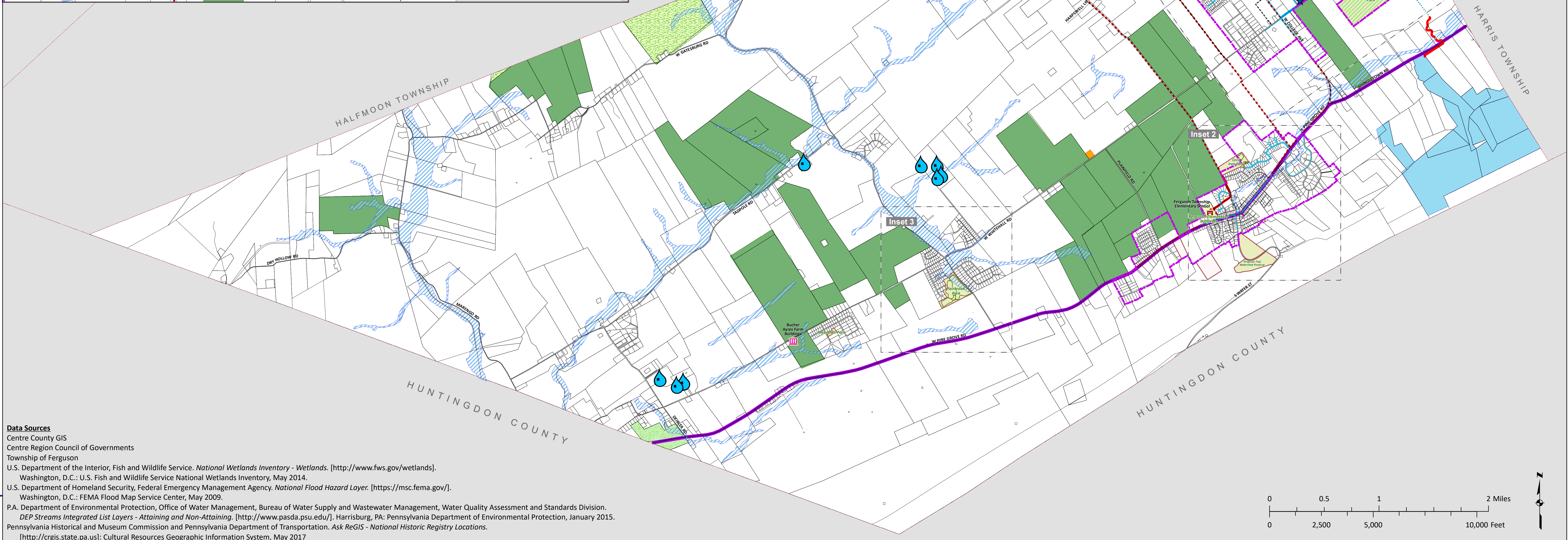
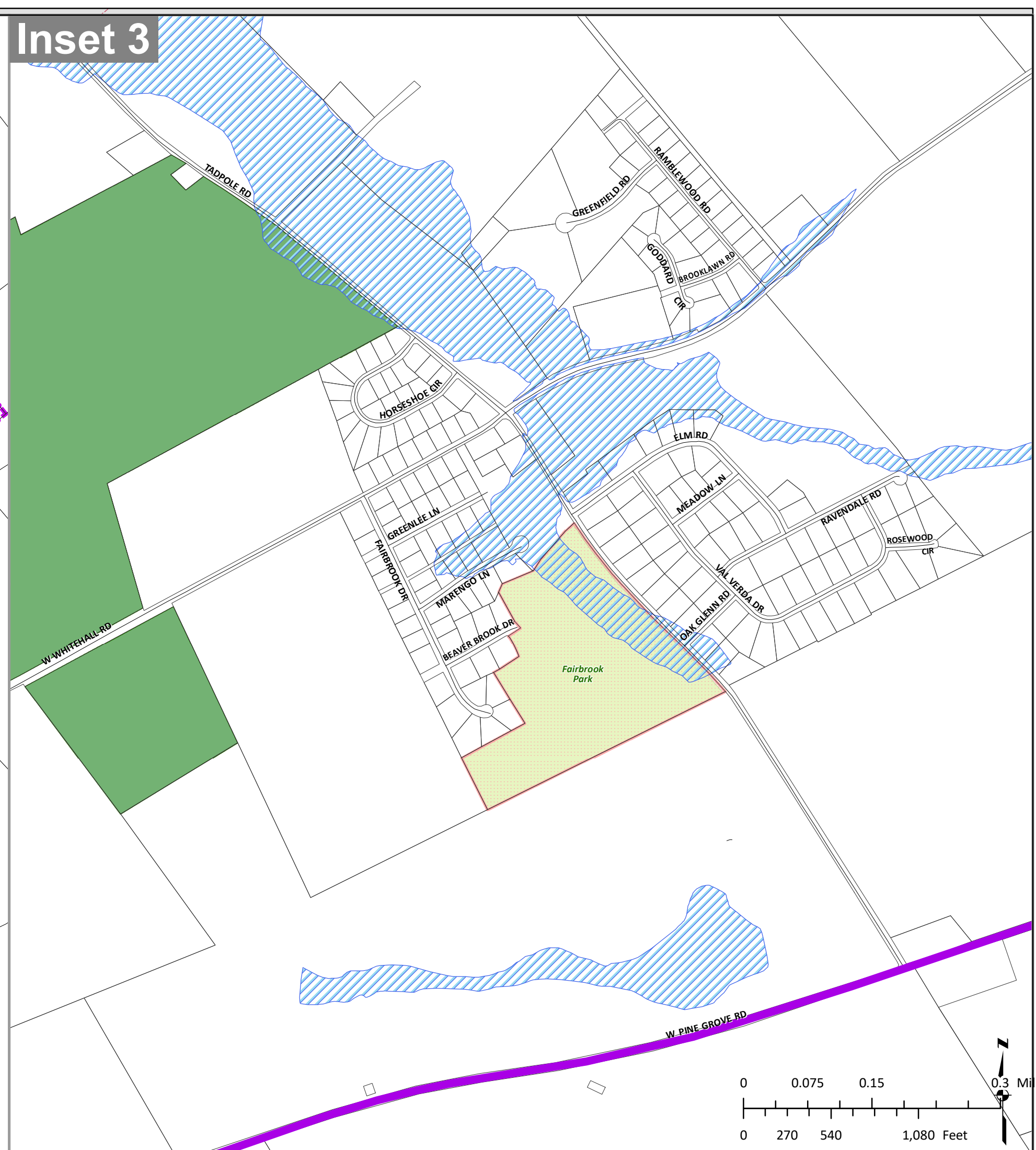
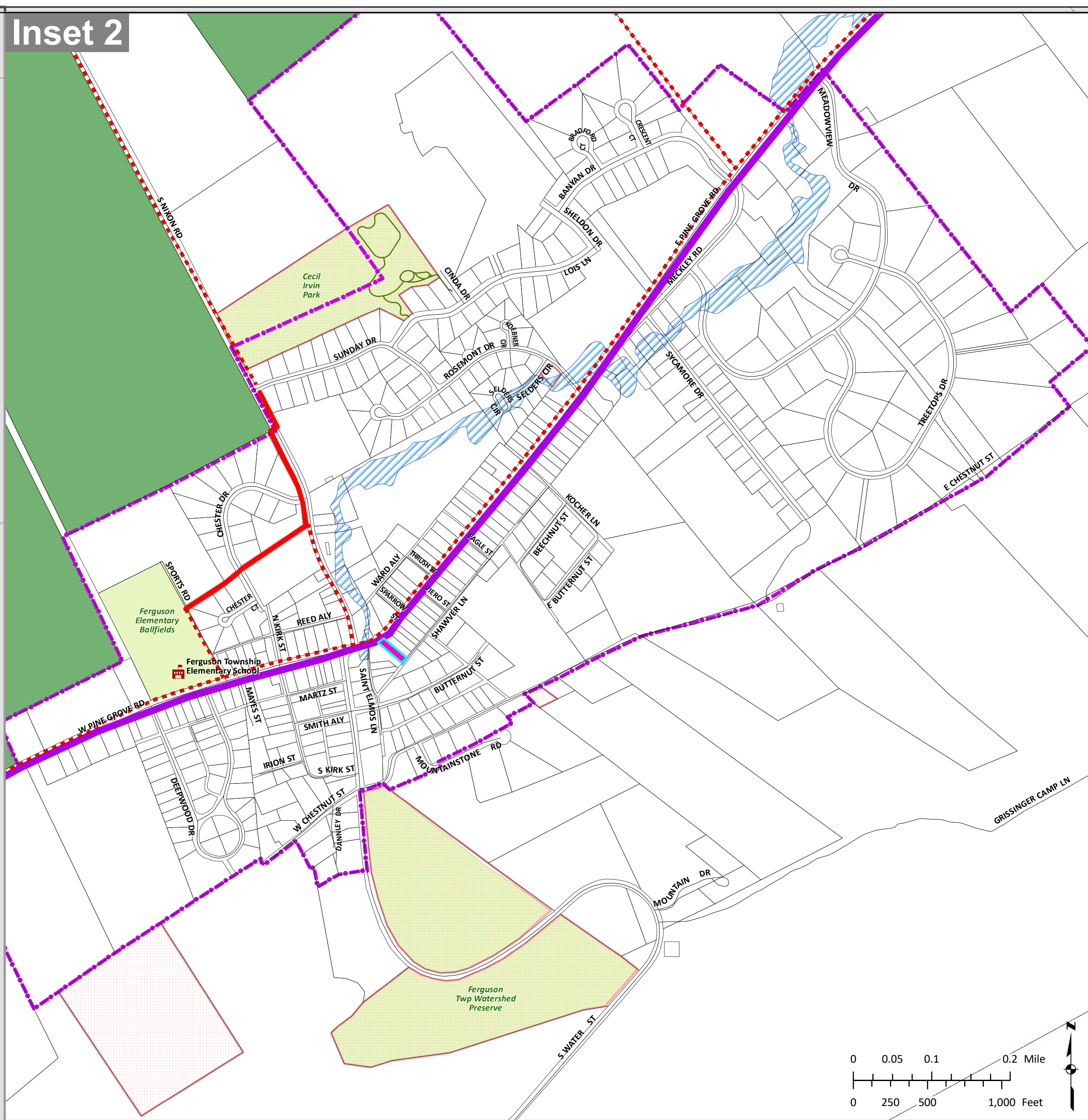
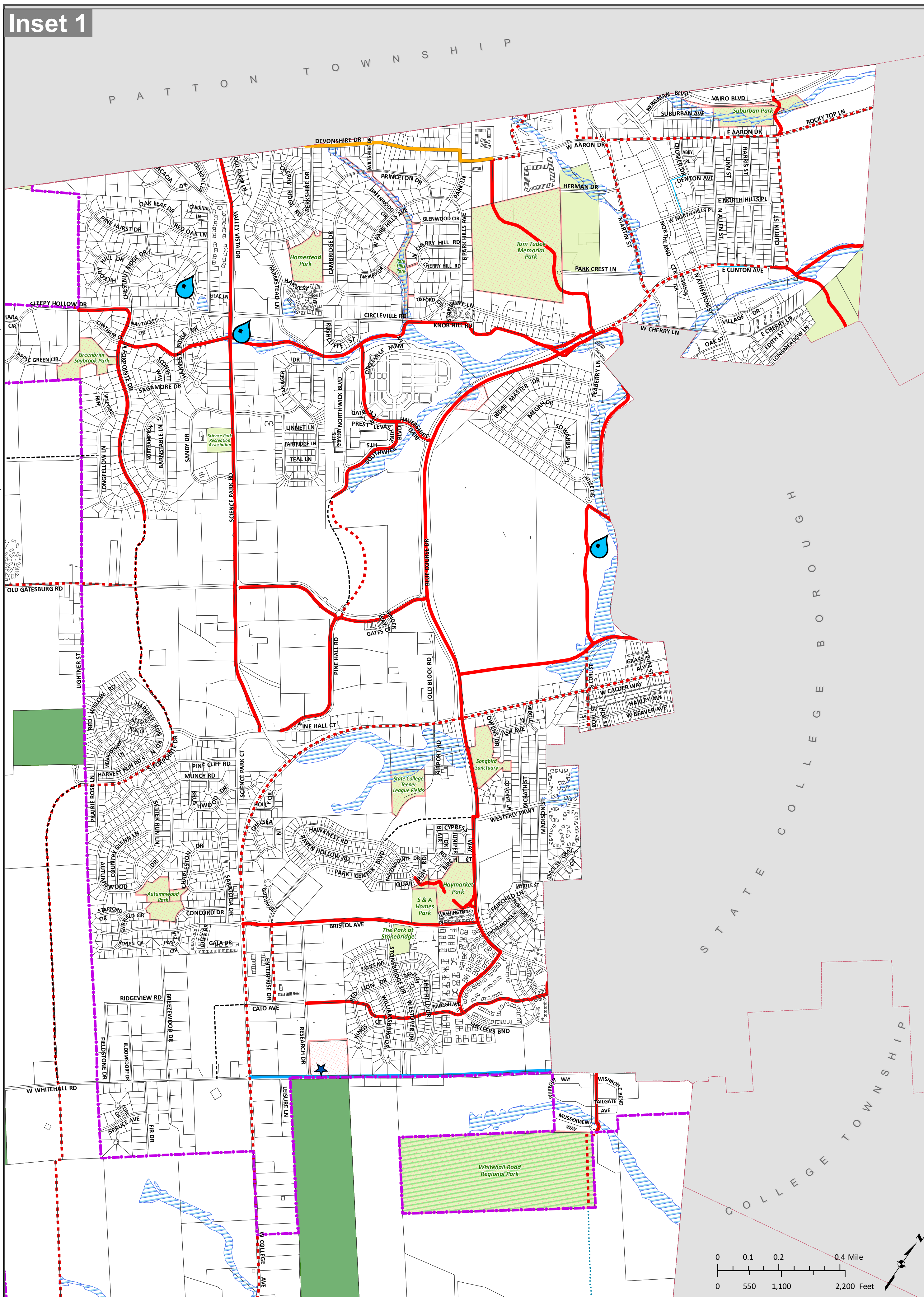
CHAIRMAN \_\_\_\_\_ DATE \_\_\_\_\_

BOARD OF SUPERVISORS \_\_\_\_\_ DATE \_\_\_\_\_

TOWNSHIP MANAGER \_\_\_\_\_ DATE \_\_\_\_\_

Map Date: 2/11/2022

Ferguson Township Municipal Building  
3147 Research Drive · State College, PA · 16801  
(814) 238-4651 · www.twp.ferguson.pa.us



**Data Sources**

Centre County GIS  
Centre Region Council of Governments  
Township of Ferguson

U.S. Department of the Interior, Fish and Wildlife Service. *National Wetlands Inventory - Wetlands*. [http://www.fws.gov/wetlands]. Washington, D.C.: U.S. Fish and Wildlife Service National Wetlands Inventory, May 2014.

U.S. Department of Homeland Security, Federal Emergency Management Agency. *National Flood Hazard Layer*. [https://msc.fema.gov/]. Washington, D.C.: FEMA Flood Map Service Center, May 2009.

PA. Department of Environmental Protection, Office of Water Management, Bureau of Water Supply and Wastewater Management, Water Quality Assessment and Standards Division. *DEP Streams Integrated List Layers - Attaining and Non-Attaining*. [http://www.pasda.psu.edu/]. Harrisburg, PA: Pennsylvania Department of Environmental Protection, January 2015.

Pennsylvania Historical and Museum Commission and Pennsylvania Department of Transportation. *Ask ReGIS - National Historic Registry Locations*. [http://crgis.state.pa.us]: Cultural Resources Geographic Information System, May 2017

