







# LEGEND

-  Enhanced Pedestrian Crossing
-  Evaluate intersection illumination
-  Study need for traffic signal
-  Consider speed reduction strategies
-  Study and formalize on-street public parking
-  Develop access points to Rothrock State Forest and trails

## Ferguson Township PINE GROVE MILLS MOBILITY STUDY

Mobility Map

-  Study Area Boundary
-  Shared Use Path
-  PA Bike Route G
-  Proposed Bike Path
-  Mid-State Trail
-  Hiking Only
-  Rothrock Shared-Use Trail
-  School
-  Park
-  Rothrock State Forest

West Chestnut Street  
Local access to Rothrock  
State Forest

Kepler Road Parking Lot  
Public access to Rothrock State Forest

