









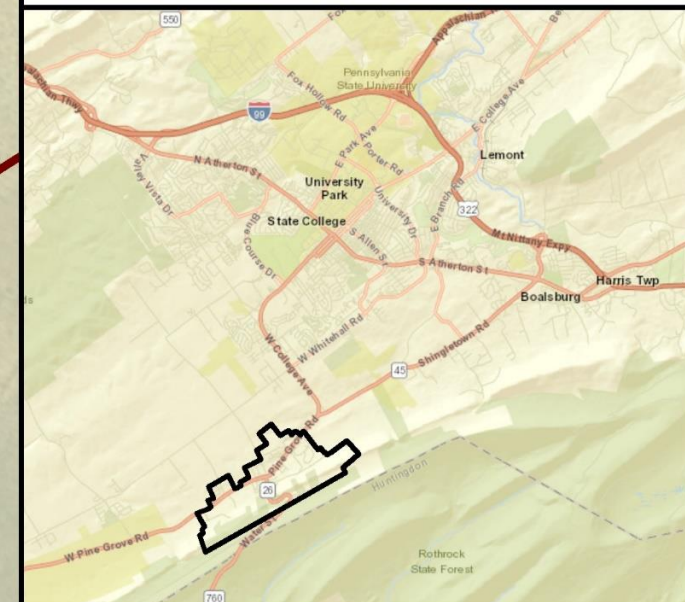


Ferguson Township PINE GROVE MILLS MOBILITY STUDY

Traffic Data Map

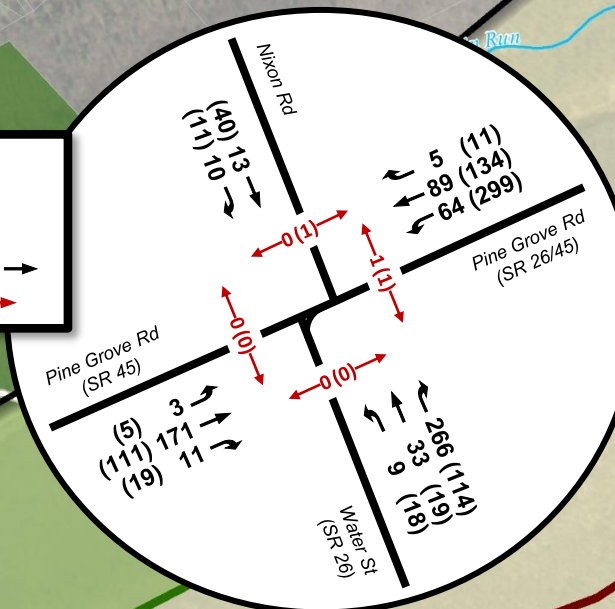
-  Study Area Boundary
-  Shared Use Path
-  PA Bike Route G
-  Mid-State Trail
-  Hiking Only
-  Rothrock Shared-Use Trail
-  School
-  Park
-  Rothrock State Forest



Pine Grove Road
8,494 vehicles/day
(4,301 EB; 4,193 WB)
171 heavy trucks/day
49 mph (Avg speed)
54 mph (85th% speed)

2021 Peak Hour Intersection Data

AM (PM) Traffic Volume →
← Pedestrian Crossings →



Water Street
4,573 vehicles/day
(2,307 NB; 2,266 SB)
59 heavy trucks/day
37 mph (Avg speed)
44 mph (85th% speed)

Nixon Road
1,000 vehicles/day
(544 NB; 456 SB)
5 heavy trucks/day
39 mph (Avg speed)
45 mph (85th% speed)

Pine Grove Road
2,306 vehicles/day
(1,218 EB; 1,088 WB)
66 heavy trucks/day
52 mph (Avg speed)
59 mph (85th% speed)

Bikes
8 per day

Bikes
10 per day

Bikes
11 per day

Bikes
2 per day

Traffic Data Collection – August 24, 2021

AM Peak – 7:15 AM to 8:15 AM
PM Peak – 4:30 PM to 5:30 PM